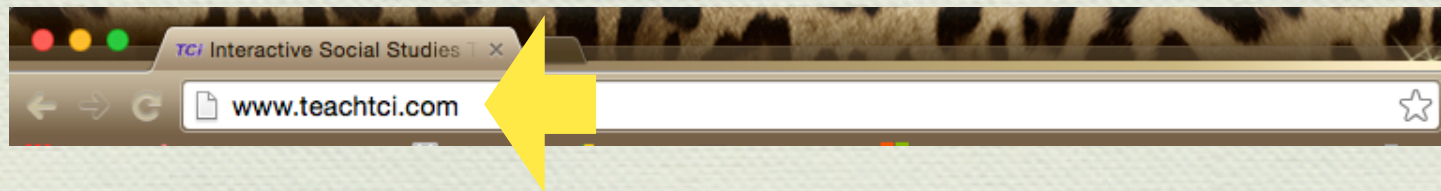


Social Studies *Alive!* K - 5



# How to Sign in

1. Go on the internet and go to [www.teachtci.com](http://www.teachtci.com)



2. Go to Student Sign in



3. Enter your Teacher's Email

4. Enter your Username It's your Eight Digit Student ID

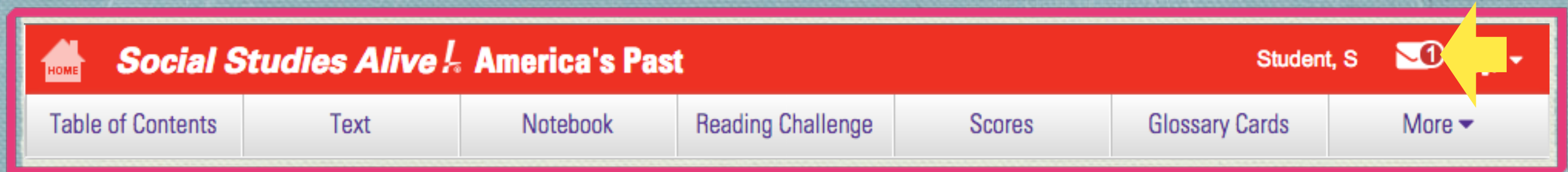
5. Enter your Password It's your School Example School3

6. Click on Sign In

A screenshot of the "Student Sign In" form. The form has a title "Student Sign In" and a link for "Teacher / Coordinator Sign In". Below the title, it says "Sign in to view your Student Text, complete Reading Challenges, and more." There are three input fields: "Teacher Email" with the value "edespotakis@fiboe.com", "Username" with the value "fortleestudent", and "Password" with masked characters "\*\*\*\*\*". Below the password field are links for "Forgot password?" and "Need help?". A "Sign in" button is located below the password field. A "Create Account" button is at the bottom right. Four yellow arrows point to the "Teacher Email", "Username", "Password", and "Sign in" button fields.



# The Toolbars



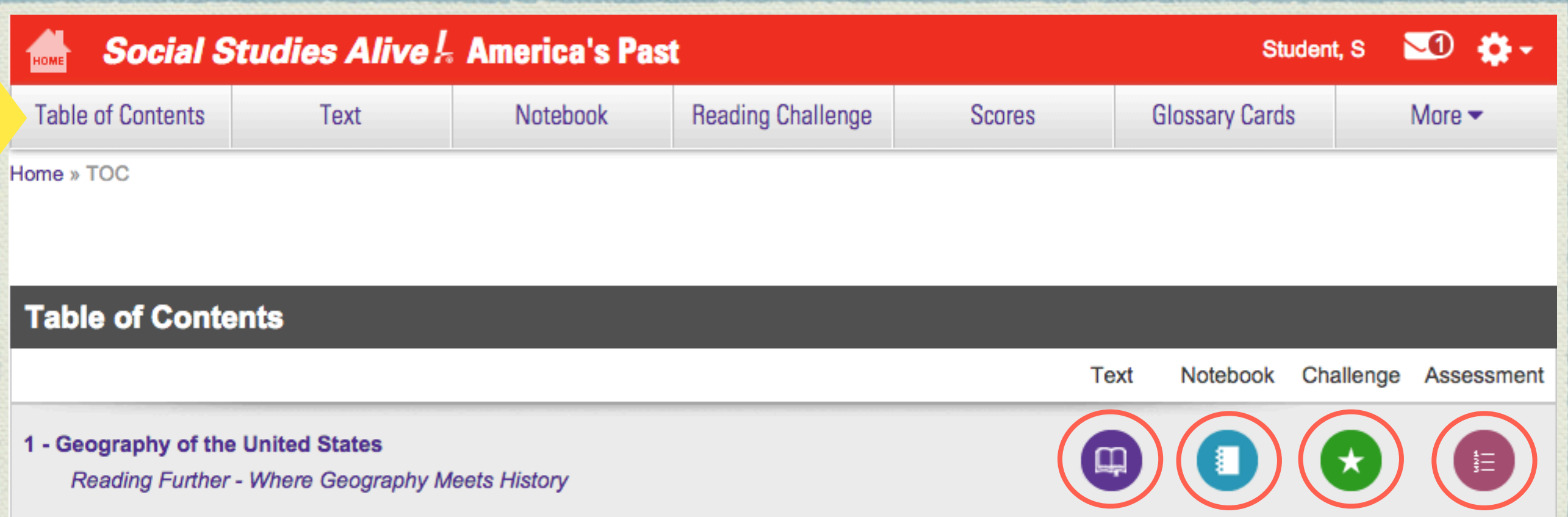
The toolbar on top lets you see all the different places you can go on your Social Studies Alive interactive website.



In the next few slides we will investigate what's in each section.

You should see your name on top and if you have a number next to the envelope you have an email. Open it up to read a message from your teacher.



# Table of Contents







**Social Studies Alive! America's Past** Student, S  

[Table of Contents](#) [Text](#) [Notebook](#) [Reading Challenge](#) [Scores](#) [Glossary Cards](#) [More ▼](#)

Home » TOC

## Table of Contents

	Text	Notebook	Challenge	Assessment
<b>1 - Geography of the United States</b> <i>Reading Further - Where Geography Meets History</i>				



Click on the purple book to see your text book



Click on the Notebook to see your Interactive Student Notebook



Click on the star to access your reading challenge



Click on the numbered list to take the assessment



# Text

**Social Studies Alive! America's Past** Student, S

HOME

Table of Contents **Text** Notebook Reading Challenge Scores Glossary Cards More ▼


Home » TOC » Geography of the United States » Text

Lesson:  
1 - Geography of the United States ▼

Section:  
> Introduction  
**Section 1 - Understanding the Globe**  
Section 2 - Understanding Latitude and Longitude

Click on a section to view your text book  
Scroll down to see your text



[Play](#)[Main Ideas](#)[Save Note](#)[English](#)

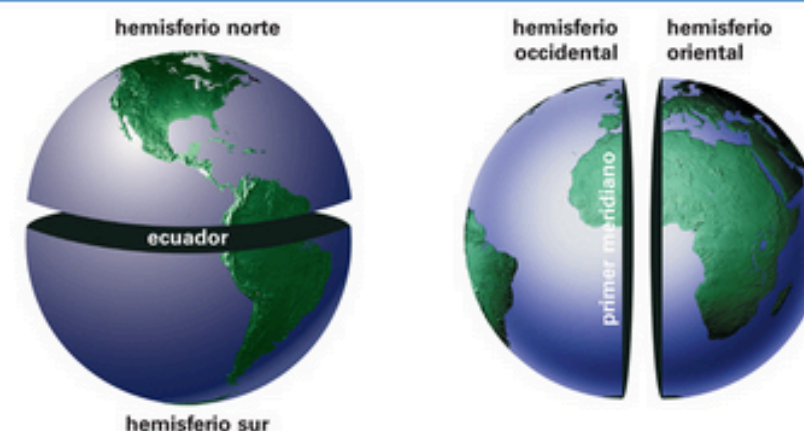
I can write my notes here!

## 1. Comprender el globo terráqueo

La Tierra es una esfera, o algo que tiene forma de pelota. La mayoría de los mapas que muestran la superficie de la Tierra son planos. Pero un **globo terráqueo** es un tipo de mapa que es una esfera, y por lo tanto ofrece una imagen más precisa de nuestro planeta.

Los mapas, como el globo terráqueo, son importantes porque nos ayudan a comprender la **geografía**, o el estudio del mundo que nos rodea y su población. Las personas pueden usar un globo terráqueo para ubicar lugares en toda

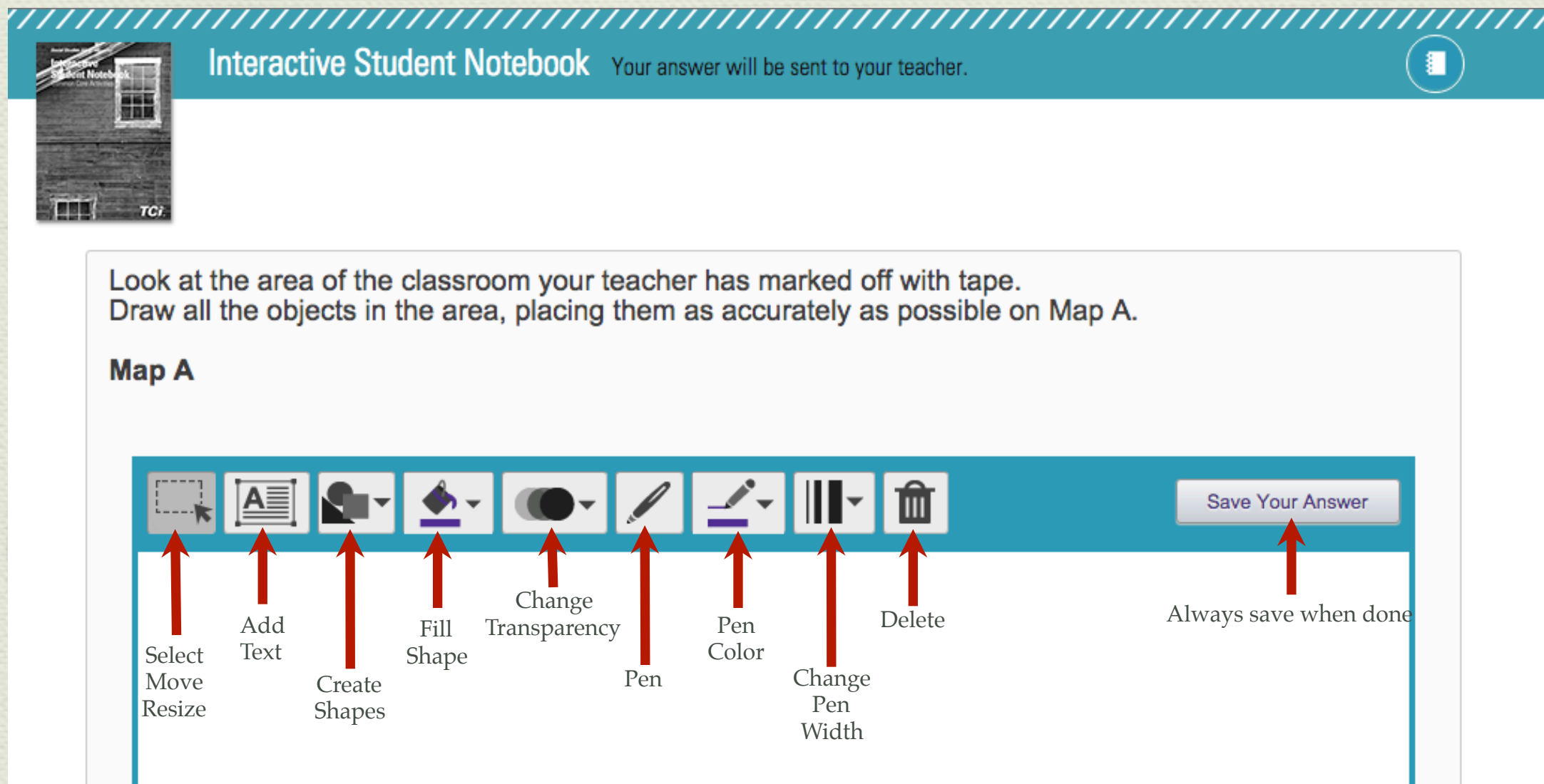
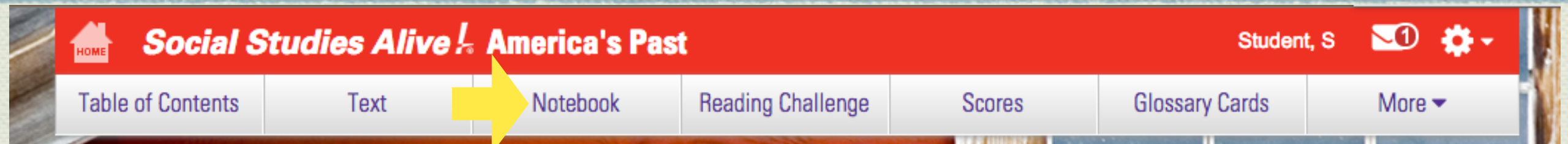
### Los hemisferios



Click on Play to to have the text read to you  
Click on Main Ideas to see the Main Idea highlighted in blue  
Click on Add notes to add and save notes  
Click on Spanish for a Translation



# Notebook



The 'Interactive Student Notebook' interface includes a teal header with the title and a note: 'Your answer will be sent to your teacher.' Below this is a task instruction: 'Look at the area of the classroom your teacher has marked off with tape. Draw all the objects in the area, placing them as accurately as possible on Map A.' The main workspace is titled 'Map A' and contains a toolbar with icons for various drawing tools. Red arrows point from text labels to these icons: 'Select Move Resize' points to the selection tool, 'Add Text' points to the text tool, 'Create Shapes' points to the shape tool, 'Fill Shape' points to the fill tool, 'Change Transparency' points to the transparency tool, 'Pen' points to the pen tool, 'Pen Color' points to the pen color tool, 'Change Pen Width' points to the pen width tool, and 'Delete' points to the delete tool. A 'Save Your Answer' button is located at the bottom right, with a red arrow pointing to it and the text 'Always save when done'.

Look at the area of the classroom your teacher has marked off with tape.  
Draw all the objects in the area, placing them as accurately as possible on Map A.

**Map A**

Save Your Answer

Always save when done

Select Move Resize

Add Text

Create Shapes

Fill Shape

Change Transparency

Pen




Pen Color


Change Pen Width

Delete



# Reading Challenge

 **Social Studies Alive! America's Past** Student, S  

[Table of Contents](#) [Text](#) [Notebook](#)  [Reading Challenge](#) [Scores](#) [Glossary Cards](#) [More ▼](#)

Home » TOC » Geography of the United States » Reading Challenge

Lesson:

1 - Geography of the United States ▼

**Sections 1 & 2**  
**Understanding the Globe & Latitude and Longitude**

**Try Again**

2 points

**GEOGRAPHY OF THE UNITED STATES**

7 What question might you ask if you wanted to learn about climate of a place?

☐ A. How hot it is outside today?

☐ B. Is it sunny right now?

☐ C. Will it be windy tomorrow?

☒ D. Does it rain a lot near here?

Correct! You have earned 1 point.



# Scores

The screenshot shows the 'Social Studies Alive! America's Past' website. The top navigation bar is red with a 'HOME' icon, the site title, and user information 'Student, S' with a notification icon (1) and a settings gear. Below this is a white navigation bar with buttons for 'Table of Contents', 'Text', 'Notebook', 'Reading Challenge', 'Scores' (highlighted with a yellow arrow), 'Glossary Cards', and 'More'. A breadcrumb trail reads 'Home » TOC » Geography of the United States » Scores'. Under 'Lesson:', a dropdown menu shows '1 - Geography of the United States'. Below this, two circular icons represent 'Reading Challenge' (green with a star, 1.5 out of 24) and 'Assessment' (purple with a list icon, Not Graded). A horizontal line separates this from the 'LESSON TOTAL: 1.5 out of 28 points' summary.

**Social Studies Alive! America's Past** Student, S

Table of Contents Text Notebook Reading Challenge Scores Glossary Cards More ▼

Home » TOC » Geography of the United States » Scores

Lesson:

1 - Geography of the United States

**Reading Challenge**  
1.5 out of 24

**Assessment**  
Not Graded



---


**LESSON TOTAL: 1.5** out of 28 points

- ❖ See your Scores from your Reading Challenge and Assessments



# Glossary Cards

 **Social Studies Alive! America's Past** Student, S  

[Table of Contents](#) [Text](#) [Notebook](#) [Reading Challenge](#) [Scores](#)  [Glossary Cards](#) [More ▾](#)

[Home](#) » [TOC](#) » [Geography of the United States](#) » [Glossary Cards](#)

Lesson:  

1 - Geography of the United States ▾

weather elements, such as temperature, rainfall, and wind, that are measured over a period of time in an area

on  
ard  
the  
tion

FLIP CARD

See Next Definition

[« Previous Card](#) [Next Card »](#) 



# More

Click to see the Assignments on the calendar

Click to take the assessment

Click to view your notes

Click to view your files

Click to view the glossary

Click to view the maps

Click to view the standards

Click to view the standards

